





Shields-McLaren Conservation Area



LEGEND

-  INFORMAL TRAIL
-  ROAD
-  CONTOUR (10 m)
-  CONSERVATION AREA BOUNDARY

Area: ~70 hectares (173 acres) Trail Length: 2.6 km



Travel east of North Bay on Highway 17 east towards Bonfield. Drive approximately 28 km and turn left on Pine Lake Road. Drive approximately 1.5 km and turn right on Shields Point Road. The Conservation Area is 5 km in. No parking available, please find a safe spot on the side of the road.



**NORTH BAY-MATTAWA
CONSERVATION
AUTHORITY**
www.nbmca.ca

Produced by NBMCA January 2019. The NBMCA shall not be liable in any way for the use of, or reliance upon, this map or any information on this map. Areas and length of trails are approximate.

© Queen's Printer for Ontario and its licensors. [2019]. May Not Be Reproduced without Permission.
THIS IS NOT A PLAN OF SURVEY

Coordinate System: NAD 1983 UTM Zone 17N